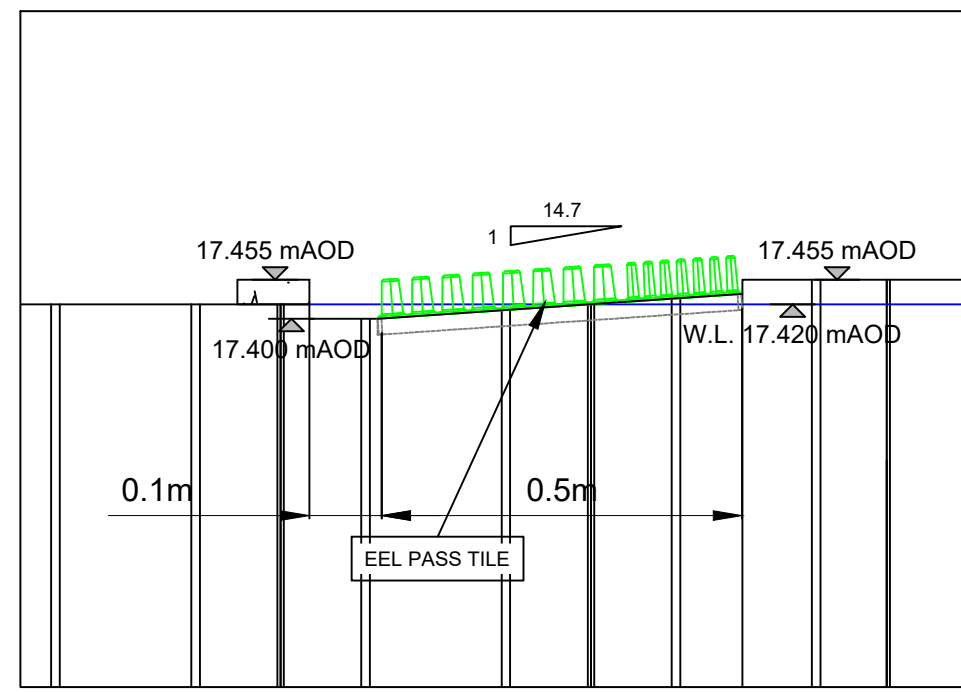
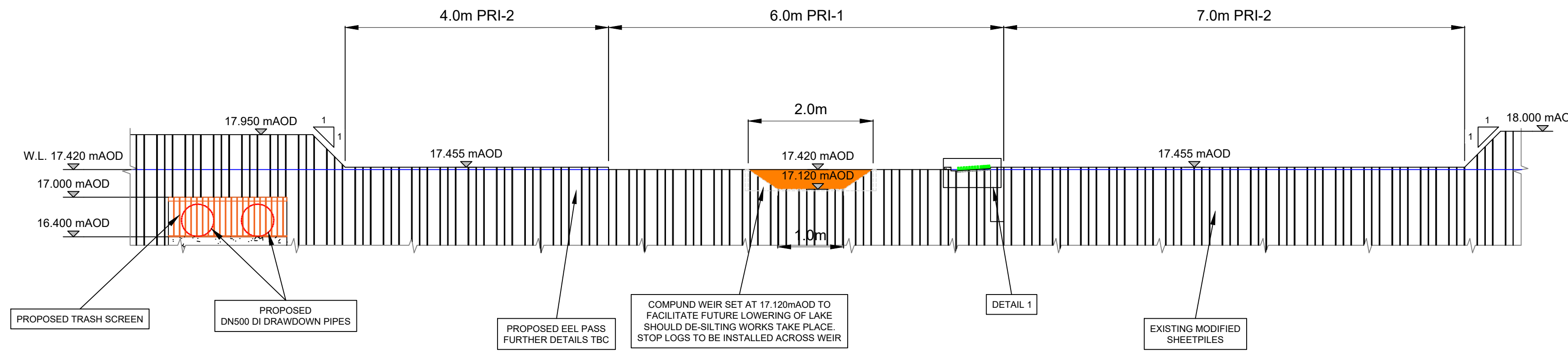


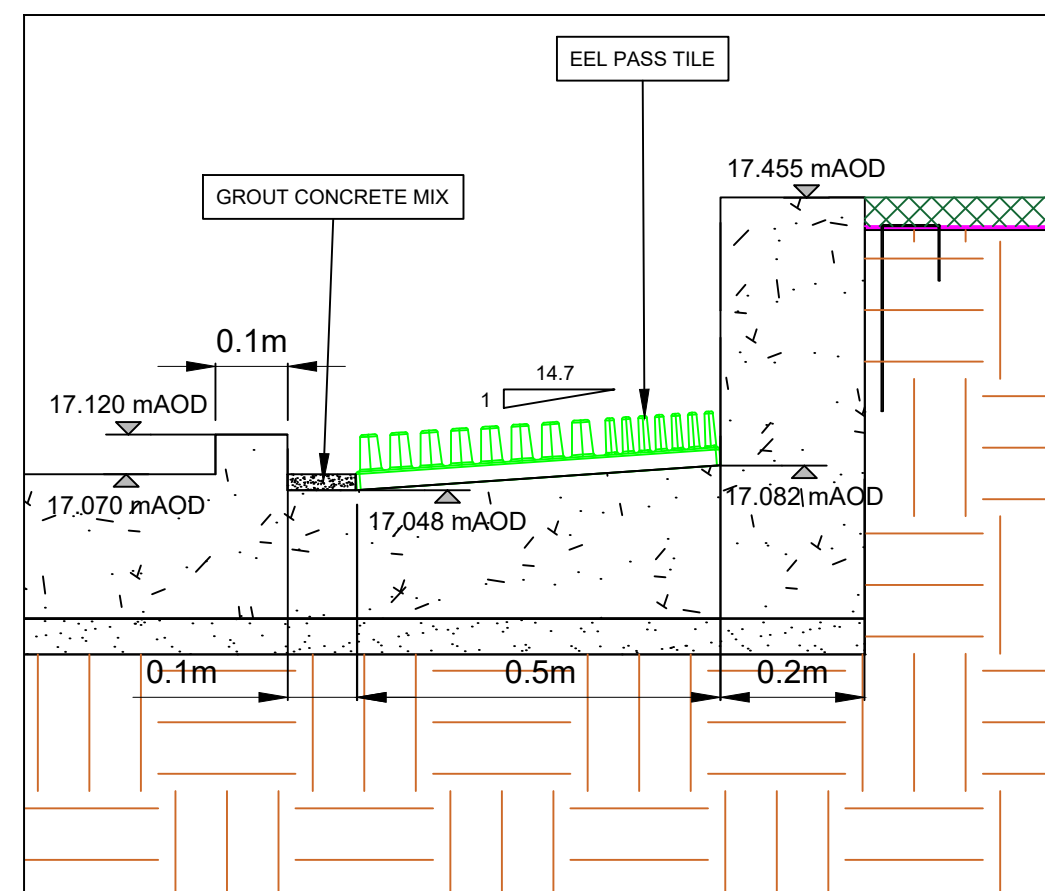
- NOTES:
1. ALL DIMENSIONS SHOWN IN MILLIMETRES (mm) UNLESS OTHERWISE STATED.
  2. ALL ELEVATIONS STATED ARE IN METRES ABOVE ORDNANCE DATUM (mAOD) BASED ON ORDNANCE DATUM NEWLYN (ODN)
  3. TOPOGRAPHIC INFORMATION HAS BEEN SUPPLIED BY MERTON BOROUGH COUNCIL PRIOR TO PROJECT COMMENCEMENT
  4. NO GAPS TO BE LEFT BETWEEN TILES OR AT THE SIDE OF TILES
  5. ALL GAPS TO BE FILLED WITH A SUITABLE NON-PICK SEALANT (E.G. SIKAFLEX PRO-3)



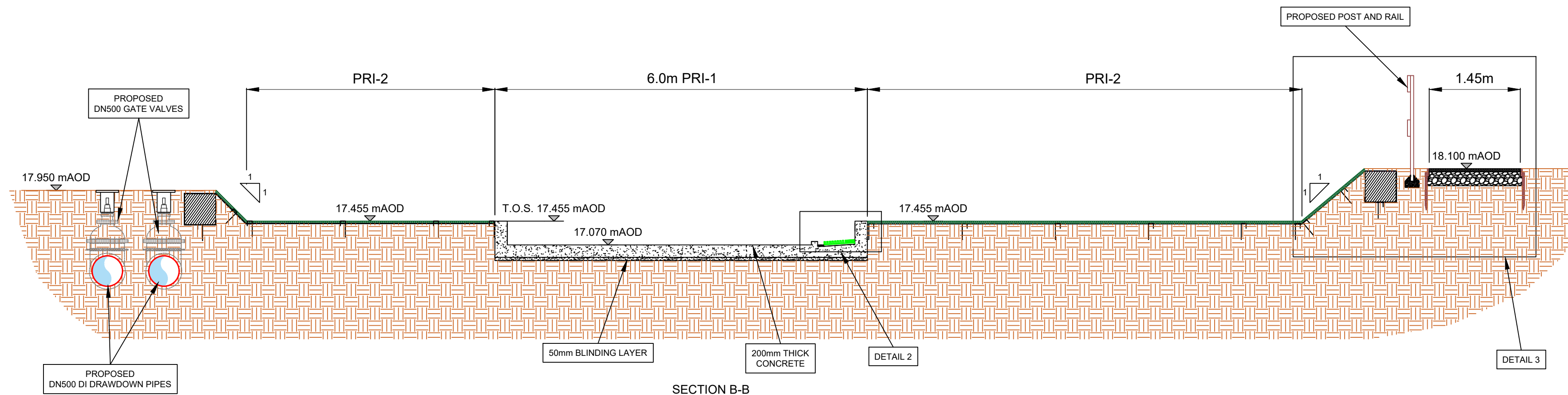
DETAIL 1  
SCALE 1:20



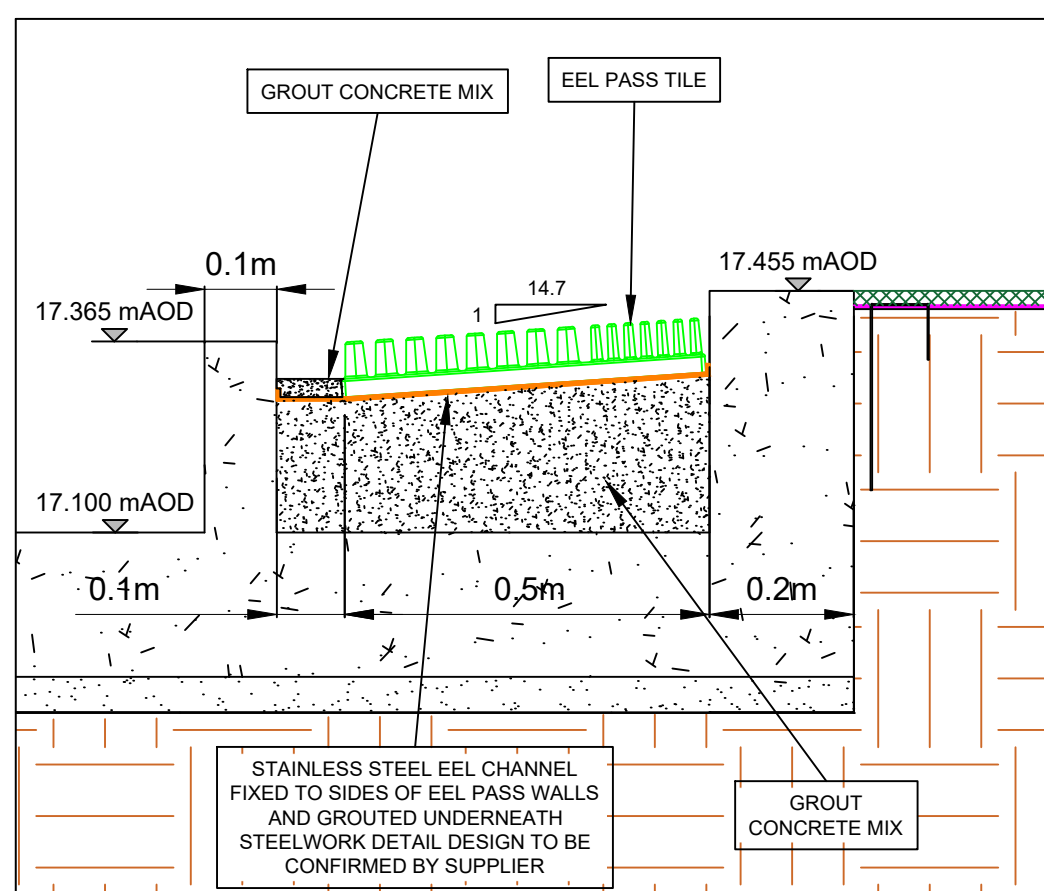
SECTION A-A  
SCALE 1:100



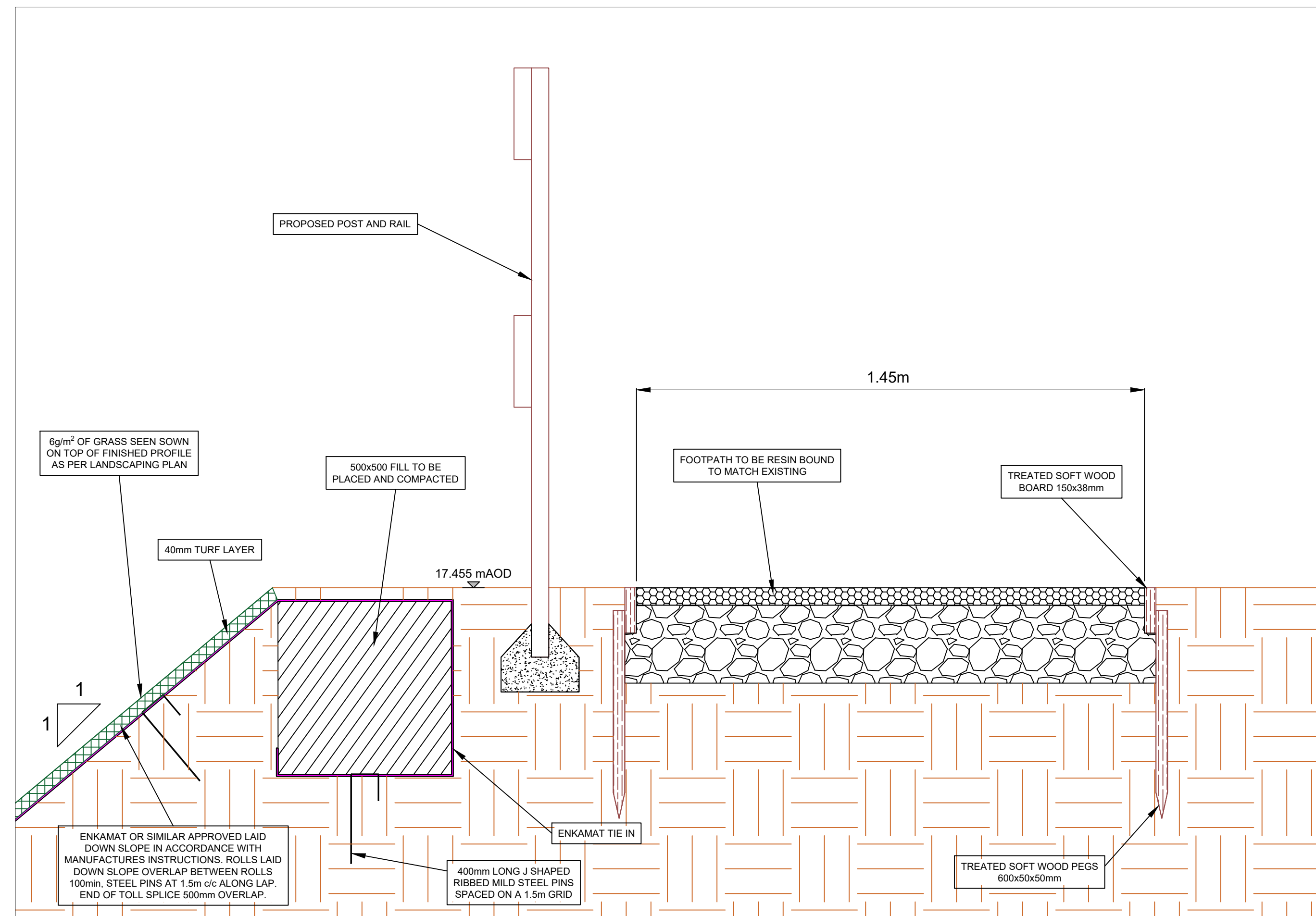
DETAIL 2  
SCALE 1:20



SECTION B-B  
SCALE 1:100

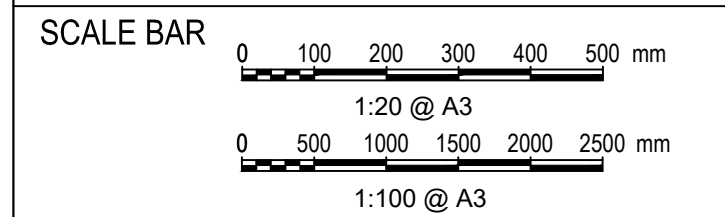


SECTION G-G  
SCALE 1:20



DETAIL 3  
SCALE 1:20

## LEGEND



## DRAWING REFERENCES

Reference where applicable

- 1) WMBLND-WAB-XX-XX-DR-C-010201
- 2) WMBLND-WAB-XX-XX-DR-A-20101
- 3) WMBLND-WAB-XX-XX-DR-A-20201
- 4) WMBLND-WAB-XX-XX-DR-C-010202

## S3 : SUITABLE FOR REVIEW & COMMENTS

Revision	Status	Stability Description	Author	Checked	Approved	Date
P02	S3	SUITABLE FOR REVIEW AND COMMENT	KC	ML	BC	19/03/21
P01	S3	SUITABLE FOR REVIEW AND COMMENT	CM	BC	PJM	02/02/21



Location Code: WMBLND	OS Reference: TQ246722
Role: CIVIL	Volume: All Volumes
Location/Town: Wimbledon, SW19 8AU	
Site Name: Wimbledon Park	
Project Name: Wimbledon Park Reservoir MIOS Works	
Drawing Title: Primary Spillway SECTIONS A-A, B-B & G-G	
Scale: AS SHOWN	Sheet Size: A3
Drawing Number: WMBLND-WAB-XX-XX-DR-C-010202	Status: S3
	Revision: P02

This page is intentionally left blank